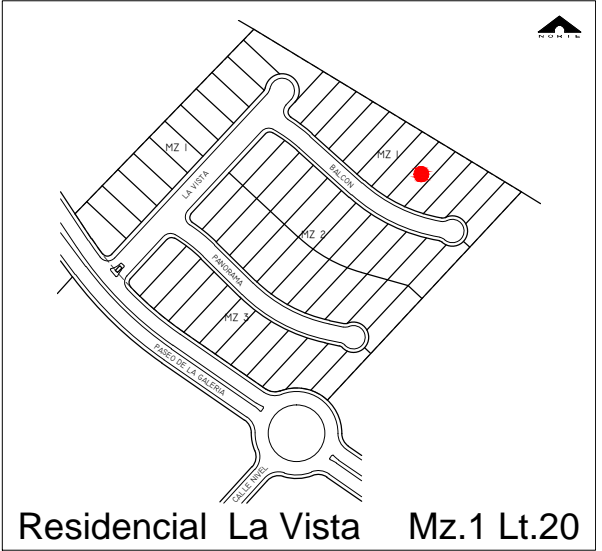



CUADRO DE CONSTRUCCION MANZANA I LOTE 20						
LADO EST	PV	RUMBO	DISTANCIA	V	C O O R D E N A D A S	
					X	Y
				83	746,553.4391	2,521,279.9560
83	82	S 42°56'38" W	40.30	82	746,525.9821	2,521,250.4542
82	87	S 61°59'36" E DELTA = 07°14'11" RADIO = 82.00	10.35	87	746,535.1198	2,521,245.5943
					LONG. CURVA = 10.36 SUB.TAN. = 5.19	
87	88	N 42°56'38" E	39.69	88	746,562.1621	2,521,274.6504
88	83	N 58°41'26" W	10.21	83	746,553.4391	2,521,279.9560
SUPERFICIE = 401.10 m2						




Residencial La Vista Mz.1 Lt.20

Informes:

<h2>OFICINA CENTRAL</h2> <hr style="border: 2px solid orange;"/> <p>MÉXICO, DISTRITO FEDERAL</p> <p> Av. Constituyentes 345-803 Col. Daniel Garza C.P. 11830, México D.F.</p> <p>T. 52 (55) 5278 9292 F. 52 (55) 5278 9290</p>	<h2>OFICINA USA</h2> <hr style="border: 2px solid orange;"/> <p>HOUSTON, TEXAS</p> <p> 5373W Alabama St Suite 404 HoustonTexas, 77056</p> <p>T. 1 (713) 572 2500</p>
---	--

C I U D A D



ARGENTUM