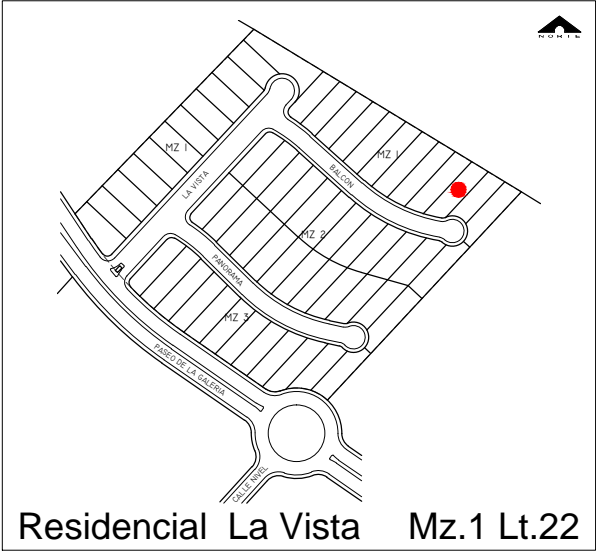



CUADRO DE CONSTRUCCION MANZANA I LOTE 22						
LADO EST	PV	RUMBO	DISTANCIA	V	C O O R D E N A D A S	
					X	Y
				93	746,570.8851	2,521,269.3448
93	92	S 42°56'38" W	37.64	92	746,545.2391	2,521,241.7889
92	97	S 76°40'30" E DELTA = 07°0'29" RADIO = 82.00	10.02 LONG. CURVA = 10.03 SUB.TAN.= 5.02	97	746,554.9929	2,521,239.4788
97	99	N 81°18'20" E DELTA = 37°1'50" RADIO = 3.20	2.03 LONG. CURVA = 2.07 SUB.TAN.= 1.07	99	746,557.0019	2,521,239.7860
99	101	N 63°02'57" E DELTA = 00°31'4" RADIO = 8.00	0.07 LONG. CURVA = 0.07 SUB.TAN.= 0.04	101	746,557.0663	2,521,239.8188
101	102	N 42°56'38" E	33.09	102	746,579.6080	2,521,264.0392
102	93	N 58°41'26" W	10.21	93	746,570.8851	2,521,269.3448
SUPERFICIE = 358.98 m2						




Residencial La Vista Mz.1 Lt.22

Informes:

<h2>OFICINA CENTRAL</h2> <p>MÉXICO, DISTRITO FEDERAL</p> <p> Av. Constituyentes 345-803 Col. Daniel Garza C.P. 11830, México D.F.</p> <p>T. 52 (55) 5278 9292 F. 52 (55) 5278 9290</p>	<h2>OFICINA USA</h2> <p>HOUSTON, TEXAS</p> <p> 5373W Alabama St Suite 404 HoustonTexas, 77056</p> <p>T. 1 (713) 572 2500</p>
---	---

C I U D A D



ARGENTUM