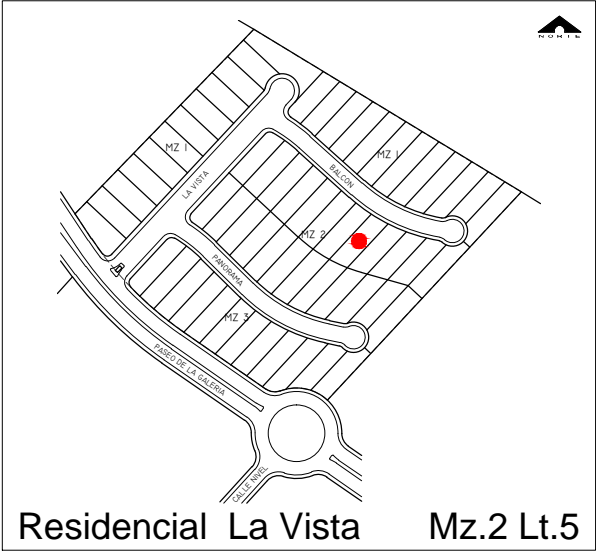





CUADRO DE CONSTRUCCION MANZANA 2 LOTE 5						
LADO EST	PV	RUMBO	DISTANCIA	V	C O O R D E N A D A S	
					X	Y
134	135	S 42°56'38" W	32.59	134	746,517.6658	2,521,241.5185
135	131	S 65°02'26" E DELTA = 07°32'7" RADIO = 80.00	10.51	131	746,504.9949	2,521,213.2259
131	130	N 42°56'38" E	31.65	130	746,526.5573	2,521,236.3941
130	134	N 60°02'38" W DELTA = 06°15'30" RADIO = 94.00	10.26	134	746,517.6658	2,521,241.5185
SUPERFICIE = 321.45 m2						



# Informes:

<h2>OFICINA CENTRAL</h2> <p>MÉXICO, DISTRITO FEDERAL</p> <p> Av. Constituyentes 345-803 Col. Daniel Garza C.P. 11830, México D.F.</p> <p>T. 52 (55) 5278 9292 F. 52 (55) 5278 9290</p>	<h2>OFICINA USA</h2> <p>HOUSTON, TEXAS</p> <p> 5373W Alabama St Suite 404 HoustonTexas, 77056</p> <p>T. 1 (713) 572 2500</p>
---	---

C I U D A D



**ARGENTUM**