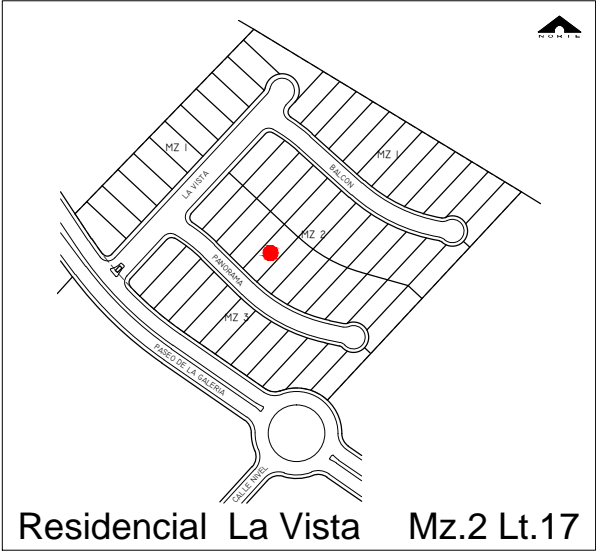





CUADRO DE CONSTRUCCION MANZANA 2 LOTE 17						
LADO EST	PV	RUMBO	DISTANCIA	V	C O O R D E N A D A S	
					X	Y
				148	746,471.8333	2,521,236.3074
148	179	S 42°56'38" W	32.06	179	746,449.9922	2,521,212.8397
179	182	S 45°22'12" E	9.26	182	746,456.5791	2,521,206.3372
182	184	S 45°38'29" E DELTA = 00°32'34" RADIO = 79.00	0.75	184	746,457.1142	2,521,205.8140
184	140	N 42°56'38" E	32.35	140	746,479.1535	2,521,229.4945
140	148	N 47°03'22" W	10.00	148	746,471.8333	2,521,236.3074
SUPERFICIE = 322.06 m2						



Informes:

<h2>OFICINA CENTRAL</h2> <p>MÉXICO, DISTRITO FEDERAL</p> <p> Av. Constituyentes 345-803 Col. Daniel Garza C.P. 11830, México D.F.</p> <p>T. 52 (55) 5278 9292 F. 52 (55) 5278 9290</p>	<h2>OFICINA USA</h2> <p>HOUSTON, TEXAS</p> <p> 5373W Alabama St Suite 404 HoustonTexas, 77056</p> <p>T. 1 (713) 572 2500</p>
---	--

C I U D A D



ARGENTUM