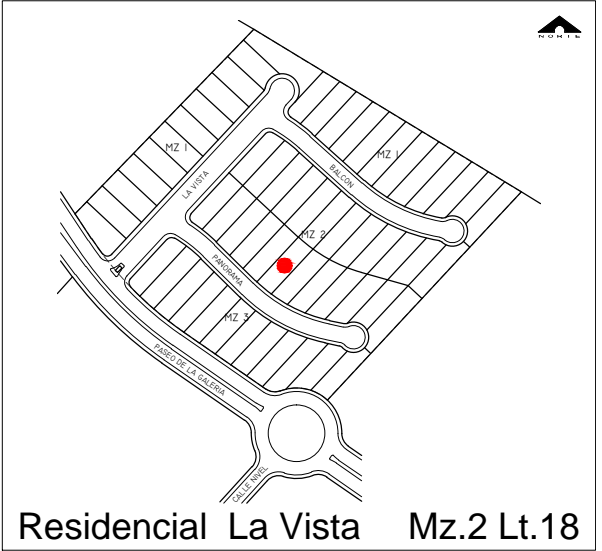




CUADRO DE CONSTRUCCION MANZANA 2 LOTE 18						
LADO		RUMBO	DISTANCIA	V	C O O R D E N A D A S	
EST	PV				X	Y
				140	746,479.1535	2,521,229.4945
140	184	S 42°56'38" W	32.35	184	746,457.1142	2,521,205.8140
184	188	S 49°32'42" E DELTA = 07°15'52" RADIO = 79.00	10.01 LONG. CURVA = 10.02 SUB.TAN. = 5.01	188	746,464.7306	2,521,199.3193
188	138	N 42°56'38" E	32.50	138	746,486.8715	2,521,223.1091
138	141	N 50°31'09" W DELTA = 06°55'35" RADIO = 80.00	9.66 LONG. CURVA = 9.67 SUB.TAN. = 4.84	141	746,479.4117	2,521,229.2543
141	140	N 47°03'22" W	0.35	140	746,479.1535	2,521,229.4945
SUPERFICIE = 324.26 m2						



Informes:

<h2>OFICINA CENTRAL</h2> <p>MÉXICO, DISTRITO FEDERAL</p> <p> Av. Constituyentes 345-803 Col. Daniel Garza C.P. 11830, México D.F.</p> <p>T. 52 (55) 5278 9292 F. 52 (55) 5278 9290</p>	<h2>OFICINA USA</h2> <p>HOUSTON, TEXAS</p> <p> 5373W Alabama St Suite 404 HoustonTexas, 77056</p> <p>T. 1 (713) 572 2500</p>
---	---

C I U D A D



ARGENTUM