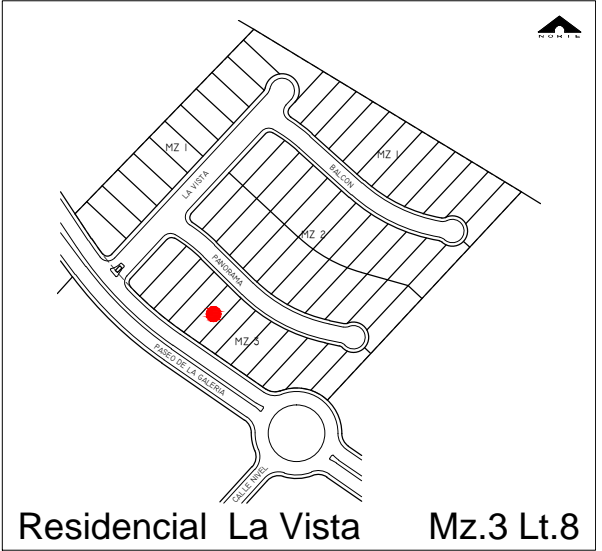





CUADRO DE CONSTRUCCION MANZANA 3 LOTE 8						
LADO EST	PV	RUMBO	DISTANCIA	V	C O O R D E N A D A S	
					X	Y
				252	746,441.8132	2,521,204.0516
252	253	S 42°56'38" W	33.98	253	746,418.6634	2,521,179.1778
253	251	S 55°15'54" E	10.10	251	746,426.9664	2,521,173.4210
251	250	N 42°56'38" E	32.25	250	746,448.9374	2,521,197.0282
250	257	N 45°43'00" W DELTA = 00°41'37" RADIO = 91.00	1.10	257	746,448.1488	2,521,197.7973
257	252	N 45°22'12" W	8.90	252	746,441.8132	2,521,204.0516
SUPERFICIE = 331.12 m2						



Informes:

<h2>OFICINA CENTRAL</h2> <p>MÉXICO, DISTRITO FEDERAL</p> <p> Av. Constituyentes 345-803 Col. Daniel Garza C.P. 11830, México D.F.</p> <p>T. 52 (55) 5278 9292 F. 52 (55) 5278 9290</p>	<h2>OFICINA USA</h2> <p>HOUSTON, TEXAS</p> <p> 5373W Alabama St Suite 404 HoustonTexas, 77056</p> <p>T. 1 (713) 572 2500</p>
---	---

C I U D A D



ARGENTUM